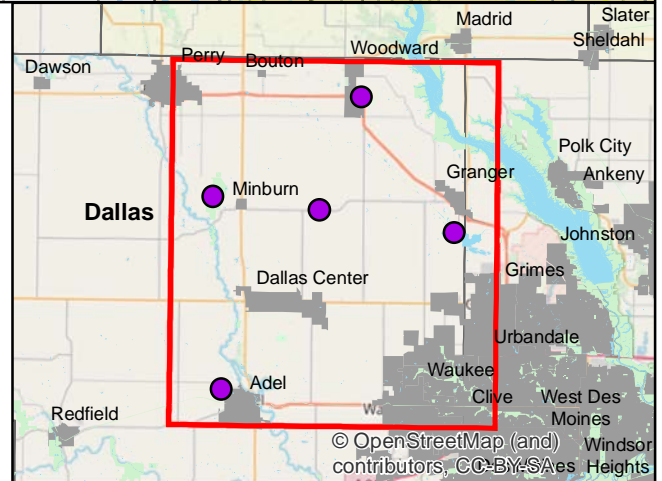
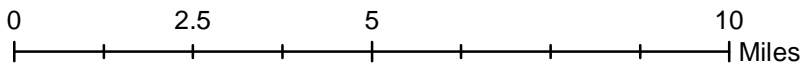
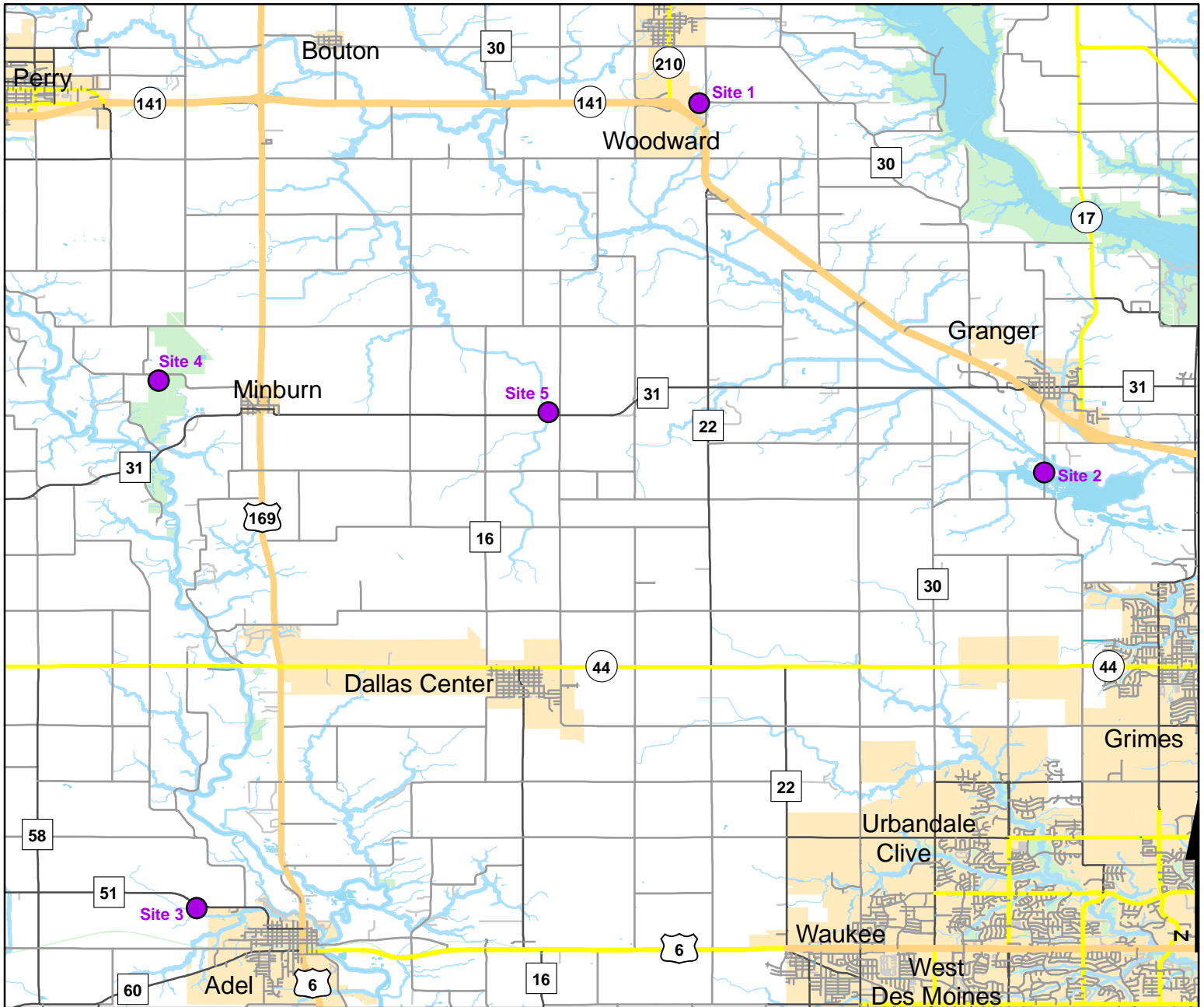




Volunteer Wildlife Monitoring Program (VWMP) Frog and Toad Survey

Route ID: 189 County: Dallas

Click for Google Maps to Site 1: <https://www.google.com/maps/dir/?api=1&destination=41.8349137995,-93.9140963268>



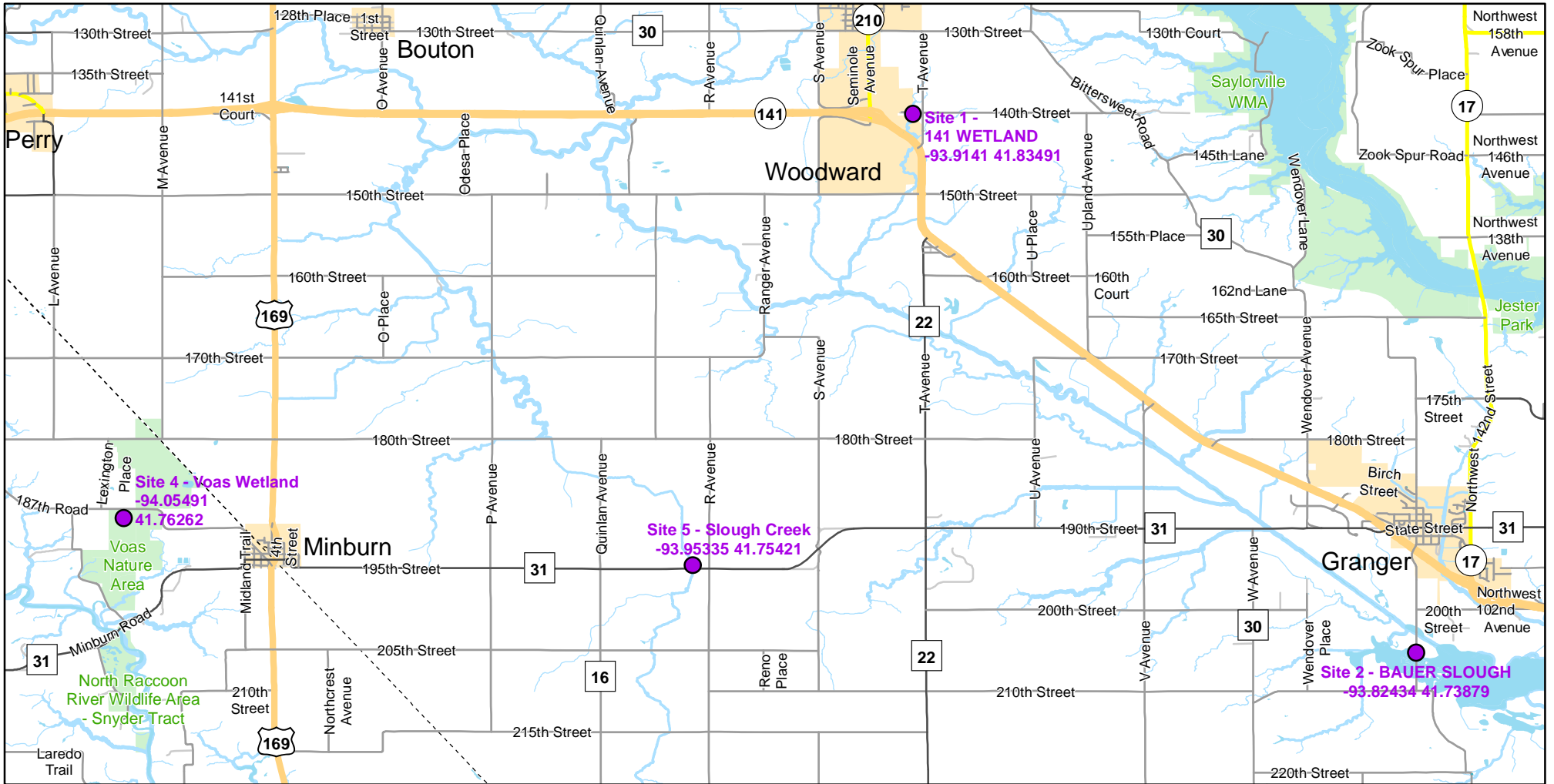
© OpenStreetMap (and) Windsor contributors, CC-BY-SA Esri, DeLorme, Garmin, IGN, Intermap, iPC, NRC, Swire, UNIC, VigLabs, VLS, VML, WebC, etc.



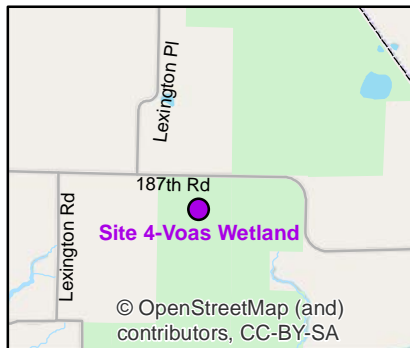
Volunteer Wildlife Monitoring Program (VWMP) Frog

Route ID: 189 County: Dallas

Click for Google Maps to Site 1: <https://www.google.com/maps/dir/?api=1&destination=41.8349137995,-93.9140963268>

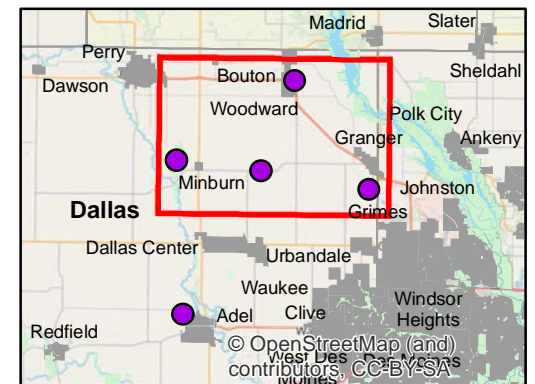
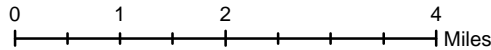


Enlarged View of Site 4



Legend

----- Trails





Frog and Toad Call Survey Route Description

Route ID **189**

Established: 1998

Site Number	Name	County	Latitude	Longitude	Directions
1	141 WETLAND	Dallas	41.8349138	-93.9140963	SW edge of intersection of T Ave and 140th St
2	BAUER SLOUGH	Dallas	41.7387869	-93.8243443	1.5 miles south of Granger on Xavier Road - Marsh on Both sides.
3	ADEL CEMETERY	Dallas	41.6253415	-94.0449665	South side of Adel City Cemetery, small timbered riverine that feeds into the North Raccoon River
4	VOAS WETLAND	Dallas	41.7369251	-94.0552632	
5	SLOUGH CREEK	Dallas	41.7499145	-93.9552505	North side of F-31, just west of bridge